










LEGEND

	PROPERTY PARCELS		TOWN BOUNDARY		STRUCTURES
	EASEMENT		WATER BODIES		
	LOT NUMBER		STREAM		
	LOT SIZE		MASS. DEP WETLANDS		



NOTE

THE AREAS, BOUNDARIES AND DIMENSIONS SHOWN ON THIS TAX MAP ARE DERIVED FROM AERIAL PHOTOGRAPHS, GROUND SURVEYS AND RECORDED PLANS, MAPS, DEEDS AND WILLS AND ARE TO BE USED FOR TAX ASSESSMENT PURPOSES ONLY AND NOT FOR CONVEYANCE.

PRODUCED IN 2020 BY



ONE MERCANTILE STREET, SUITE 520
WORCESTER, MA 01608

REVISÉ TO: JANUARY 1, 2020

ASSESSORS TAX MAP

NORTH BROOKFIELD

WORCESTER COUNTY, MASSACHUSETTS

SCALE1 in = 200 feet

APP NUMBER

26