










LEGEND

	PROPERTY PARCELS		EASEMENT		TOWN BOUNDARY		STRUCTURES
	LOT NUMBER		WATER BODIES		STREAM		
	LOT SIZE		MASS. DEP WETLANDS				



NOTE

THE AREAS, BOUNDARIES AND DIMENSIONS SHOWN ON THIS TAX
MAP ARE DERIVED FROM AERIAL PHOTOGRAPHS, GROUND
SURVEYS AND RECORDED PLANS, MAPS, DEEDS AND WILLS
AND ARE TO BE USED FOR TAX ASSESSMENT PURPOSES
ONLY AND NOT FOR CONVEYANCE.

PRODUCED IN 2019 BY



ONE MERCANTILE STREET, SUITE 520
WORCESTER, MA 01608

REVISÉ TO: JANUARY 1, 2019

ASSESSORS TAX MAP
NORTH BROOKFIELD
WORCESTER COUNTY, MASSACHUSETTS

SCALE 1 in = 200 feet

MAP NUMBER

4