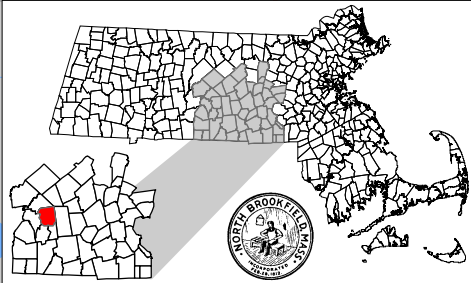


Town of North Brookfield
Daily Traffic Volume Map

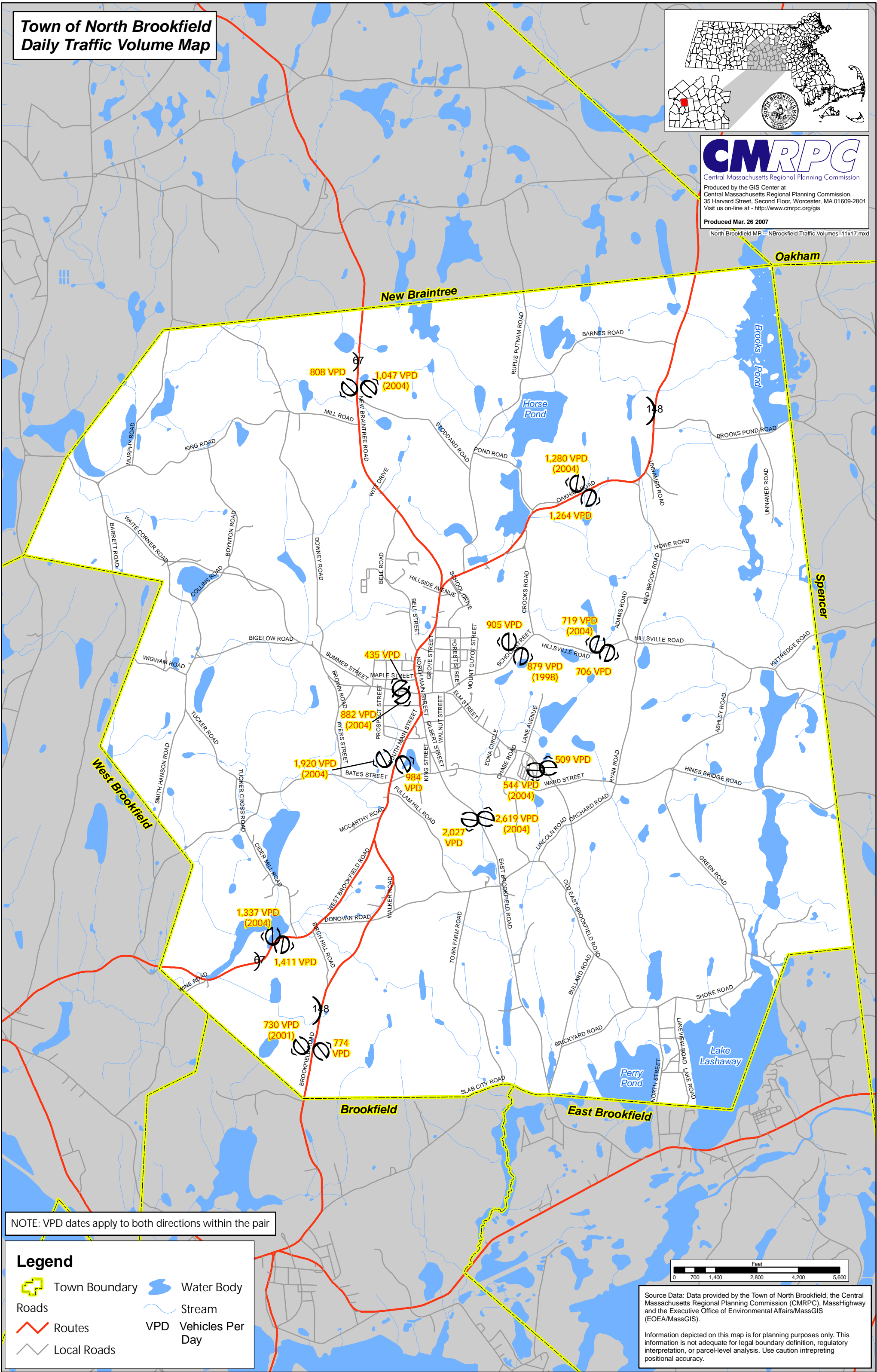


CMRPC
Central Massachusetts Regional Planning Commission

Produced by the GIS Center at
Central Massachusetts Regional Planning Commission,
35 Harvard Street, Second Floor, Worcester, MA 01609-2801
Visit us on-line at - <http://www.cmrpc.org/gis>

Produced Mar. 26 2007

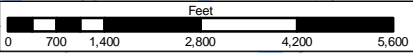
North Brookfield MP -- NBrookfield Traffic Volumes_11x17.mxd



NOTE: VPD dates apply to both directions within the pair

Legend

- | | |
|---------------|----------------------|
| Town Boundary | Water Body |
| Roads | Stream |
| Routes | VPD Vehicles Per Day |
| Local Roads | |



Source Data: Data provided by the Town of North Brookfield, the Central Massachusetts Regional Planning Commission (CMRPC), MassHighway and the Executive Office of Environmental Affairs/MassGIS (EOEA/MassGIS).

Information depicted on this map is for planning purposes only. This information is not adequate for legal boundary definition, regulatory interpretation, or parcel-level analysis. Use caution interpreting positional accuracy.